

IDLE WILLO HEIGHTS

PART OF SECTION NO 7 TOWNSHIP NO 17 NORTH RANGE NO 12 WEST
LAKE COUNTY MICHIGAN

Examined and Approved
James - 2-2-1923
 Deputy Auditor General

18570

KNOW ALL MEN BY THESE PRESENTS
 That Virginia Brey and Franklin Brey

of the County of Cook, State of Illinois, do hereby certify that the above and annexed plat of Idle Willo Heights part of section 7 township no 17 north range no 12 west lake county Michigan and that the streets, drives and parks, are here by dedicated to the public.

Signed and sealed in presence of
Franklin Brey Virginia Brey
 STATE OF ILLINOIS } SS.
 County of Cook

On this 15 day of May 1923
 before me a Notary Public in and for said county personally came the above named
Franklin Brey Virginia Brey

known to me to be the persons who executed the above dedication and acknowledged the same to be their act and deed.
May 11 1923 Notary Public

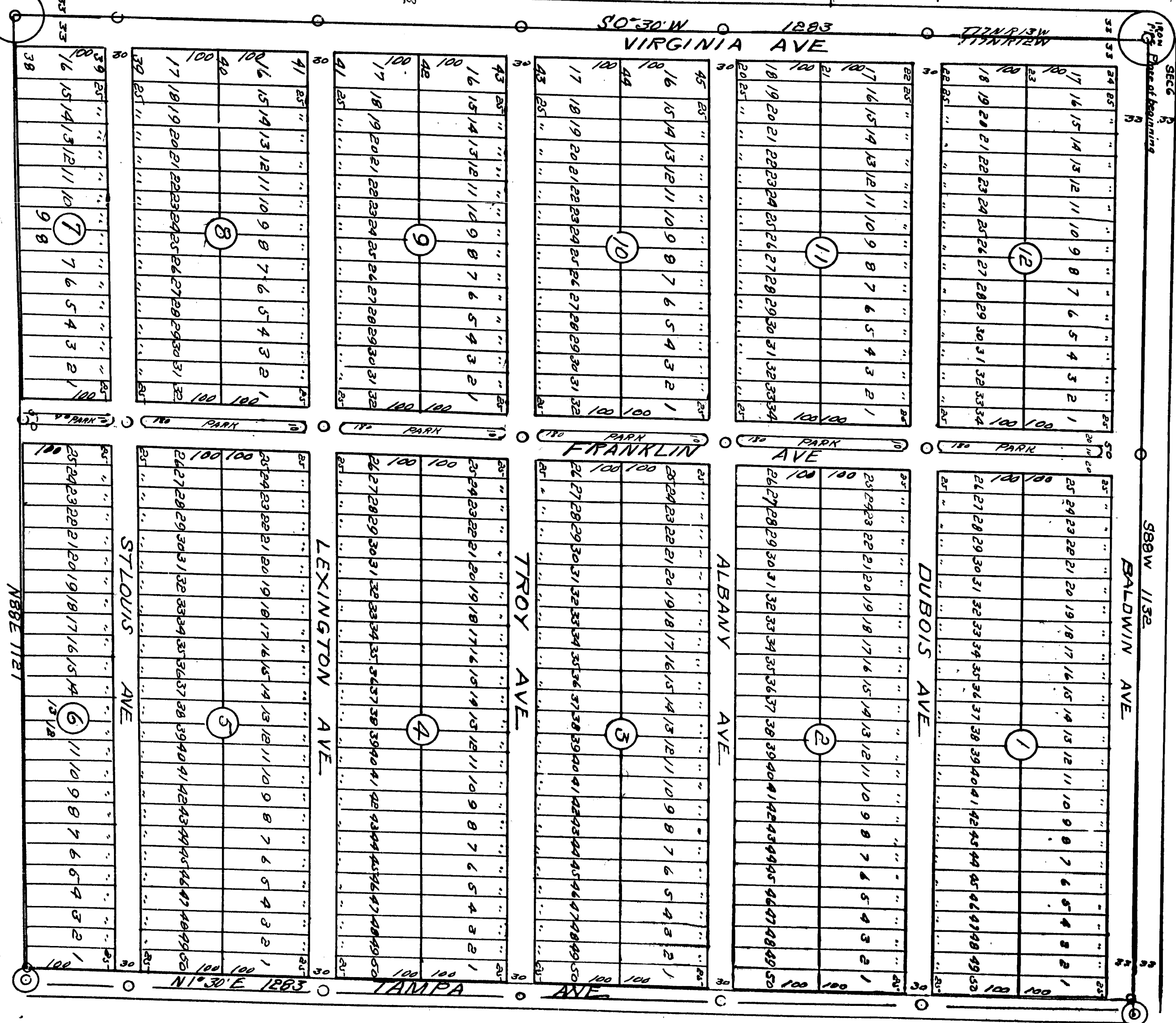
My commission expires Aug 25 1925
 Certificate of municipal approval
 This plat was approved by the Township board of the Township of ATLES at a meeting held April 11 1923
Ed. Howard Township Clerk

Certificate of approval by County board
 This plat was approved by the County board on the 15 day of June 1923
Ray Trucka Judge Probate
Walter Breyer County Treasurer
Paul Johnson County Clerk

Surveyors Certificate
 I hereby certify that the plat hereon delineated is a correct one and that permanent monuments consisting of 3/4 inch pipe joints long have been placed at points marked thus O as there on shown at all angles in the boundaries of the land plotted and at the intersection of streets drives and parks.
Walter Breyer Registered surveyor

County Treasurers Certificate relating to taxes
 Section 3330 CL 1915
 Office of County Treasurer - Lake County, Mich.
 I have by certify that there are no tax liens or other held by the State on the land described below and that there are no tax liens or titles held by individuals on said land for the five year preceding the 15 day of June 1923 and that the taxes for said period of 5 years are paid as shown by the records of this Office.
Walter Breyer County Treasurer.

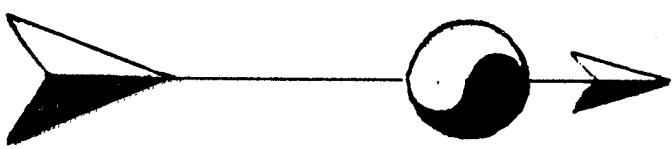
Description of land plotted
 Commencing at an iron pipe the corner common to Section 6 and 7, T17N R12W on the west Township line N88E 112 1/4 30' 30" W 1283 1/2' thence N88E 112 1/4 30' 30" W 1283 1/2' thence S88W 1152 1/2' to place of beginning



All dimensions given in feet and decimals thereof.

SCALE 1" = 100 FEET

FILED IN AUDITOR GENERAL'S DEPT.
 June 28 1923
 DEPUTY AUDITOR GENERAL



IDLE WILLO HEIGHTS

PART OF SECTION NO 7 TOWNSHIP NO 17 NORTH RANGE NO 12 WEST
LAKE COUNTY MICHIGAN

Examined by
J. C. ...
1923

AND NOW ALL MEMBERS THESE PRESENTS
and

AS PROCEEDINGS HAVE CAUSED THE LAND IN THE ANNEXED PLAT
TO BE SURVEYED AND PLATTED TO BE KNOWN AS
"IDLE WILLO HEIGHTS" PART OF SECTION 7 TOWNSHIP
NO 17 NORTH RANGE NO 12 WEST LAKE COUNTY MICHIGAN
AND THAT THE STREETS, DRIVES AND PARKS, ARE HEREBY
DEDICATED TO THE PUBLIC.

Signed and sealed
in presence of
H. J. ...
...
STATE OF Illinois }
County of Cook } SS:

On this 15 day of May 1923
before me a Notary Public in and for said county
personally came the above named:
1. Frank L. ...
2. ...

Known to me to be the persons who executed the
above dedication and acknowledged the same
to be their act and deed.
Notary Public
My commission expires Aug 25 1925

Certificates of municipal approval
This plat was approved by the Township board
of the Township of ... at a meeting held
on the ... day of ... 1923

Certificates of approval by County board
This plat was approved by the County board
on the ... day of ... 1923
A. J. ... Judge Probate
County Treasurer
C. ... County Clerk

Surveyors Certificate
I hereby certify that the plat hereon
deposited is correct and that
permanent monuments consisting of 3/4
inch pipe 20 inch long have been planted
at points marked thus O as there on shown
at all angles in the boundaries of the land
plotted and at the intersection of streets
drives and parks.
Registered surveyor

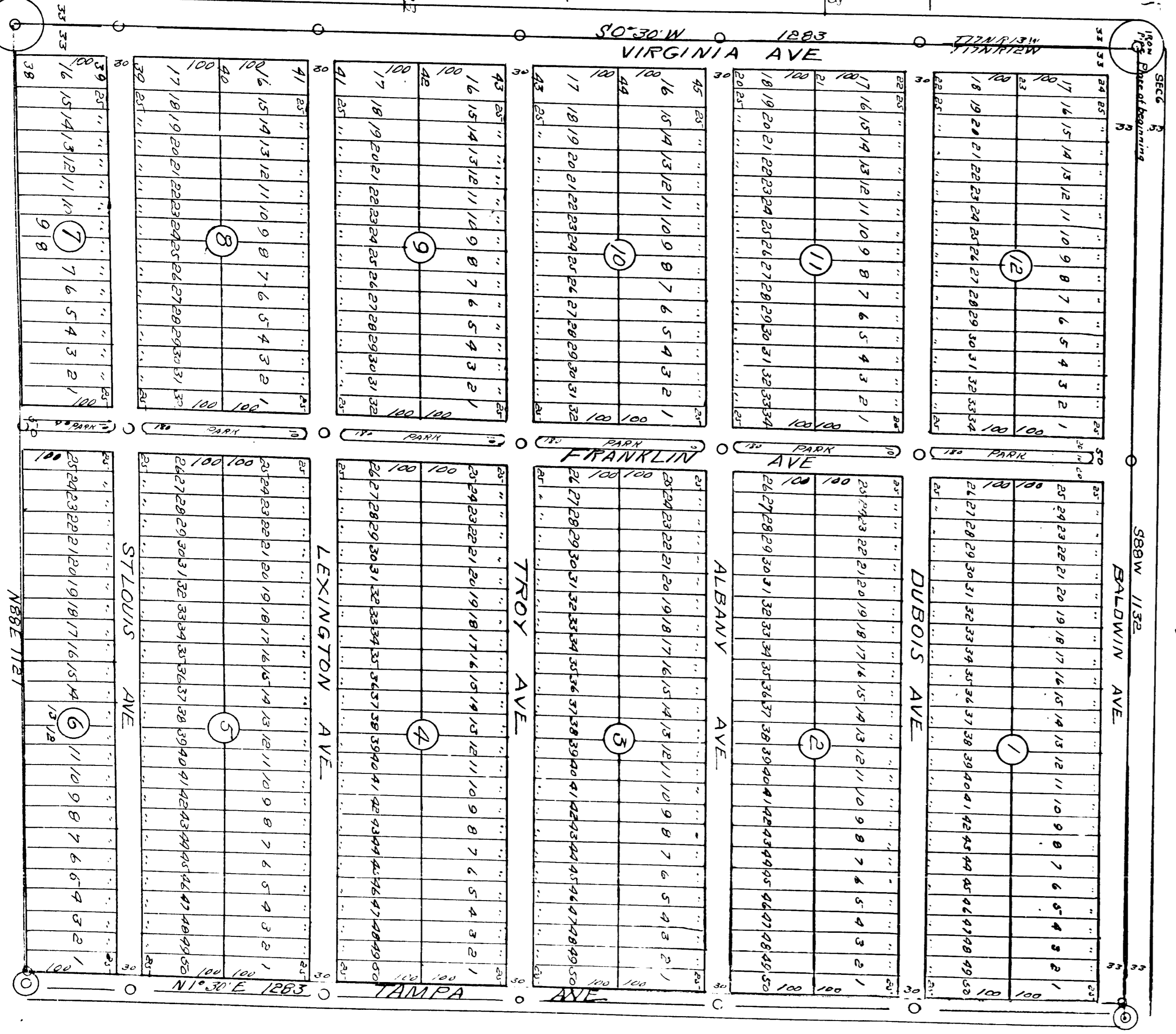
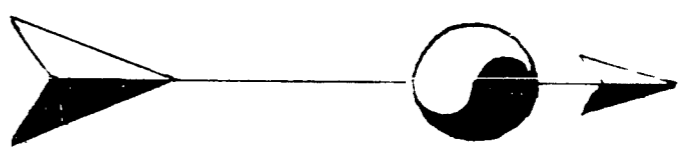
County Treasurers Certificate relating to Taxes
Section 3380 CL 1915
Office of County Treasurer Lake County Mich.
I hereby certify that there are no tax liens or
titles held by the State on the land described
below and that there are no tax liens or titles
held by individuals on said land for the five
year preceding this date.
and that the taxes for said period of five years
are paid as shown by the records of this Office
County Treasurer

Description of land platted
Commencing at an iron pipe the corner
Common to Section 6 and 7, Township
on the west township line N 88 E 112 1/4 ft,
S 80 W 183 1/2 ft thence N 88 E 112 1/4 ft,
thence N 1° 30' E 128 1/2 ft, thence S 88 W
113 1/2 ft to place of beginning.

Register Office
Lake County Mich.
Filed for
Idle Willo
June 11 1923
Council Junction

SCALE
1 inch = 100 feet
All dimensions are in feet and decimals thereof.

NW 1/4 OF NW 1/4
SECTION 7 TIRNRW
FILED IN REGISTER'S OFFICE
June 18 1923
DEPUTY REGISTER CLERK



to check records Lake Co.

**LAKE COUNTY ROAD COMMISSION
BALDWIN, MICHIGAN**

COMMISSIONERS:
N. E. WICKS, CHAIRMAN
ALFRED KINNEY
ALBERT BERZLEY

ARTHUR C. MILLER, SUPT.
RICHARD P. BRADFORD, CLERK
GAIL B. MARSHALL, ENG.

Baldwin, Michigan
February 25, 1965

CERTIFIED COPY OF RESOLUTION
To change names of roads

The following resolution was adopted at a regular meeting of the Lake County Road Commission held on February 19, 1965.
Present: Commissioners Wicks, Kinney, Berzley.

Moved by Commissioner Berzley supported by Commissioner Kinney that the following resolution be adopted:

Be it resolved by the Board of County Road Commissioners of Lake County, that the names of certain roads be changed to comply with house numbering system of 800 numbers to the mile and uniformity of names throughout the entire county as follows:

The road on the county line between Lake and Newaygo Counties generally known as Youngs Road and County Line Road be changed to 90 th. Street.

The road running East and West across the county between Townships in T.17 N. and T.18 N. generally known as Neck Road and Hamlin Road be changed to 48 th. Street.

The road running East and West across the county between Townships in T.18 N. and T. 19 N. generally known as Hamilton Road, Thomas Road and Memory Road be changed to Centerline Road.

The road running East and West across the county between Townships in T.19 N. and T.20 N. generally known as Lake Road, Macey Road and Brook Road be changed to 6 Mile Road.

The road on the county line between Lake and Hixford-Manistee Counties unnamed be known as 14 Mile Road.

The road running East and West across the county (1) Section North of road between Townships in T.19 N. and T.20 N. generally known as 5 Mile Road, Wheeler Road and Meyers Road be changed to 7 Mile Road.

The road running North and South across the county between Townships in R.12 W. and R.13 W. generally known as Foreman Road and Cherry Road all to be known as Foreman Road.

The road running North and South across the county between Townships in R.13 W. and R.14 W. generally known as Johnson Road and Town Line Road all to be known as Johnson Road.

The road on the county line between Lake and Mason Counties generally known as North Branch Road and Tyndal Road all to be known as North Branch Road.

The road running North and South across the county (2) sections East of road between Townships in R.13 W. and R.14 W. generally known as Peacock Road and 6 Mile Road all to be known as Peacock Road.

The road running North and South across the county (3) Sections East of road between Townships in R.13 W. and R.14 W. generally known as Aster Road and Wolf Lake Road all to be known as Aster Road.

and be it further resolved that within 30 days after adoption of such resolution the Secretary of the Board shall forward to the Auditor General and record with the Register of Deeds of the County of Lake a Certified Copy of same, together with a certificate giving the names of any Plats or subdivisions effected by such resolution.

Yeas: Wicks, Kinney and Berzley
Nays: None

STATE OF MICHIGAN)
COUNTY OF LAKE)

I, Gail B. Marshall, Secretary of the Board of Lake County Road Commissioners of the County of Lake, do hereby certify that the above and foregoing is a true and correct copy of a resolution entered February 19, 1965 in the proceedings of the Lake County Road Commission, as appears of record in my office and that each and every Township in the County of Lake, also the following Plats or Subdivisions:

- ① Pine River Retreat - Village of Baldwin-Carnett Parade Subdivision
- ② Deer Trail Crossing - Idlewild Twin-Lakes, - Idlewild Terrace - Idlewild Terrace No. 3 - Idlewild Terrace No. 1 - Idlewild Heights No. 1 - Thompsons Terrace No. 1 - Thompsons Terrace - Idlewild Heights No. 2 - Idlewild Terrace
- ③ No. 4 - Idlewild Terrace No. 6 - Idlewild No. 7 - Idlewild Heights No. 3 - Idlewild
- ④ No. 8 - Idlewild Terrace No. 2 - Wilsons Paradise Heights No. 1 - Wilson Paradise Garden No. 2 - Idlewild Heights, is effected by such resolution, and that I have compared the same with the original, and that it is a true transcript thereof and of the whole thereof.

1 - 25717	9 - 18886	18 - 20949	Dated at Baldwin, Michigan
2 - 12026	10 - 22613	19 - 19969	this 25 th. day of February, 1965.
3 - 46427	11 - 18889		
4 - 46980	12 - 29443		
5 - 16972	13 - 22610		
6 - 16970	14 - 24901		
7 - 20950	15 - 20944		
8 - 20948	16 - 20946		
	17 - 22609		
		20 - 20960	
		21 - 18579	

Gail B. Marshall
Gail B. Marshall, Secretary of Board