20954

Lake

Lake Land Heights 2"
May 25 2
P — Draw 7 Plate
Fl 5
Emil Johnson

"LAKE LAND HEIGHTS"

Part of Section 28 T 20 N, R 14 W

LAKE COUNTY MICHIGAN

SE 1/4 of NW 1/4

Examined April 22-1925
M. L. Hauser

Dedication

KNOW ALL MEN BY THESE PRESENTS: That I T.E. Raffington (Batchler) as proprietor have caused the land embraced in the annexed plat to be surveyed laid out and platted to be known as "LAKE LAND HEIGHTS" part of Section 28 T20N R14W Lake County Michigan and that the streets, drives and parks are hereby dedicated to the use of the public

Signed and sealed in presence of
Virginia Allen | T.E. Raffington '15'
R.L. Herman | Batchler '15'

STATE of Illinois
County of Cook | SS.

On this 11th day of April A.D. 1925 before me a notary public in and for said county personally appeared T.E. Raffington
Know to me to be the same person who executed the above dedication and acknowledged the same to be his free act and deed

R.H. Carnahan Notary Public

My commission expires Feby. 21st 1926.

April 22-1925
M. L. Hauser
Deputy Auditor General

FILED IN AUDITOR GENERAL'S DEPT.
May 4-1925
Geo. L. Hauser
Auditor General

County Treasures Certificate

I hereby certify that there are no tax liens or titles held by the State on the lands described below, and that there are no tax liens or titles held by individuals on said land for the peroid of five years proceding the 11 day of April A.D. 1925 and that the taxes for the said peroid of five years are paid as shown by the records of this office Dated at Baldwin, This 18 day of April A.D. 1925

S. Morton Bailor County Treasurer.

Surveyors Certificate

I hereby certify that the plat here on delineated is a correct one and that permanent monuments consisting of 3/4 inch iron rods 20" long have have been planted at points marked thus (o) as thereon shown at all angles in the boundaries of the land platted and at all intersections of Streets

Geo. Johnson Registered Surveyor.

Certificate of Municipal approval

This plat was approved at a meeting of the Township board of the Township of Elm held on the 16 day of April A.D. 1925

Henry C. Luther Township Clerk.

Certificate of approval by County Board.

This plat was approved on the 21st day of April A.D. 1925

Francis K. West Judge probate
S. M. Bailor County Treasurer
Emil Johnson County Clerk.

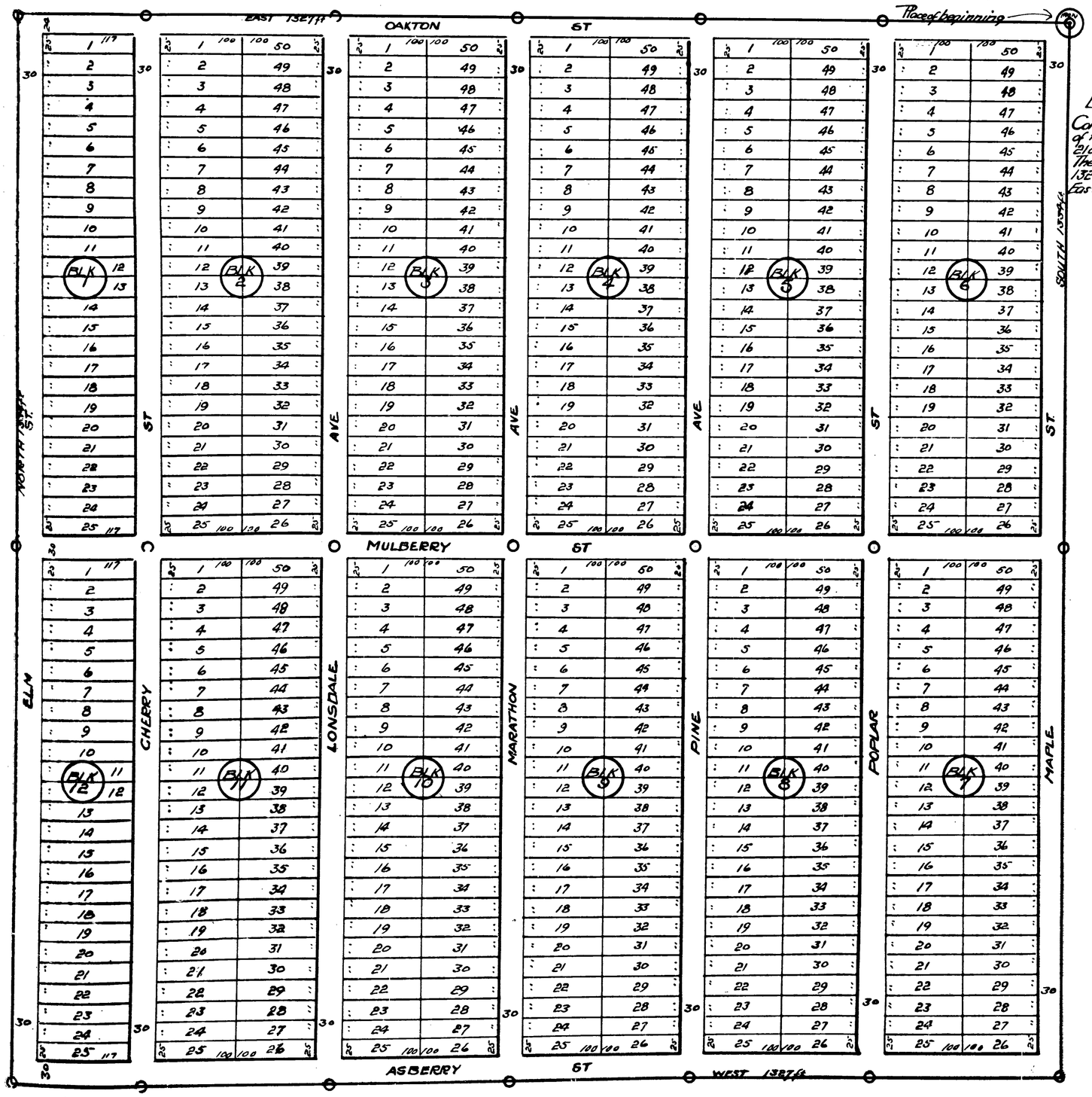

Description of Land platted

Commencing at a point 1320 ft south of the 1/4 post, common to sections 21 and 28 T20N R14W. Thence South 1334 ft, thence West 1327 ft, thence North 1334 ft, thence East 1327 ft to place of beginning



Lake

Lake Land Heights
May 25
Part of Section 7
ft 5
Emil Ochilton

20954

"LAKE LAND HEICHTS"

Part of Section 28 T20N, R14W

LAKE COUNTY MICHIGAN

SE ¼ of NW ¼

April 22- 1925
M. E. Hamill

Dedication

KNOW All MEN BY THESE PRESENTS: That I T.E. Livingston Bachelor as proprietor have caused the land embraced in the annexed plot to be surveyed laid out and platted to be known as "LAKE LAND HEIGHTS" part of Section 28 T20N R14W Lake County Michigan and that the streets, drives and parks are here by dedicated to the use of the public

Signed and sealed in presence of
Laura Allen
R.H. Livingston

T.E. Livingston '25
Bachelor '25

STATE of Illinois
County of Cook } SS.

On this 11th day of April AD 1925 before me a notary public in and for said county personally appeared T.E. Livingston known to me to be the same person who executed the above dedication and acknowledged the same to be his free act and deed

R.H. Livingston Notary Public

My commission expires July. 21st 1926.

April 22- 1925
M. E. Hamill

FILED IN AUDITOR GENERAL'S DEPT
May 4- 1925
Chas L. Hamill

County Treasures Certificate

I here by certify that there are no tax liens or titles held by the State on the lands described below, and that there are no tax liens or titles held by individuals on said land for the peroid of five years preceding the 11 day of April AD 1925 and that the taxes for the said peroid of five years are paid as shown by the records of this office Dated at Baldwin, This 18 day of April AD 1925

[illegible] County Treasurer.

Surveyors Certificate

I here by certify that the plot here on delineated is a correct one and that permanent monuments consisting of ¾ inch iron rods 20" long have have been planted at points marked thus (O) as there on shown at all angles in the boundaries of the land platted and at all intersections of Streets

[illegible] Registered Surveyor.

Certificate of Municipal approval

This plot was approved at a meeting of the Township board of the township of [illegible] held on the [illegible] day of [illegible] AD 1925

[illegible] Township Clerk.

Certificate of approval by County Board.

This plot was approved on the 21st day of April AD 1925

Francis M. West Judge probate
[illegible] County Treasurer
David Jackson County Clerk.

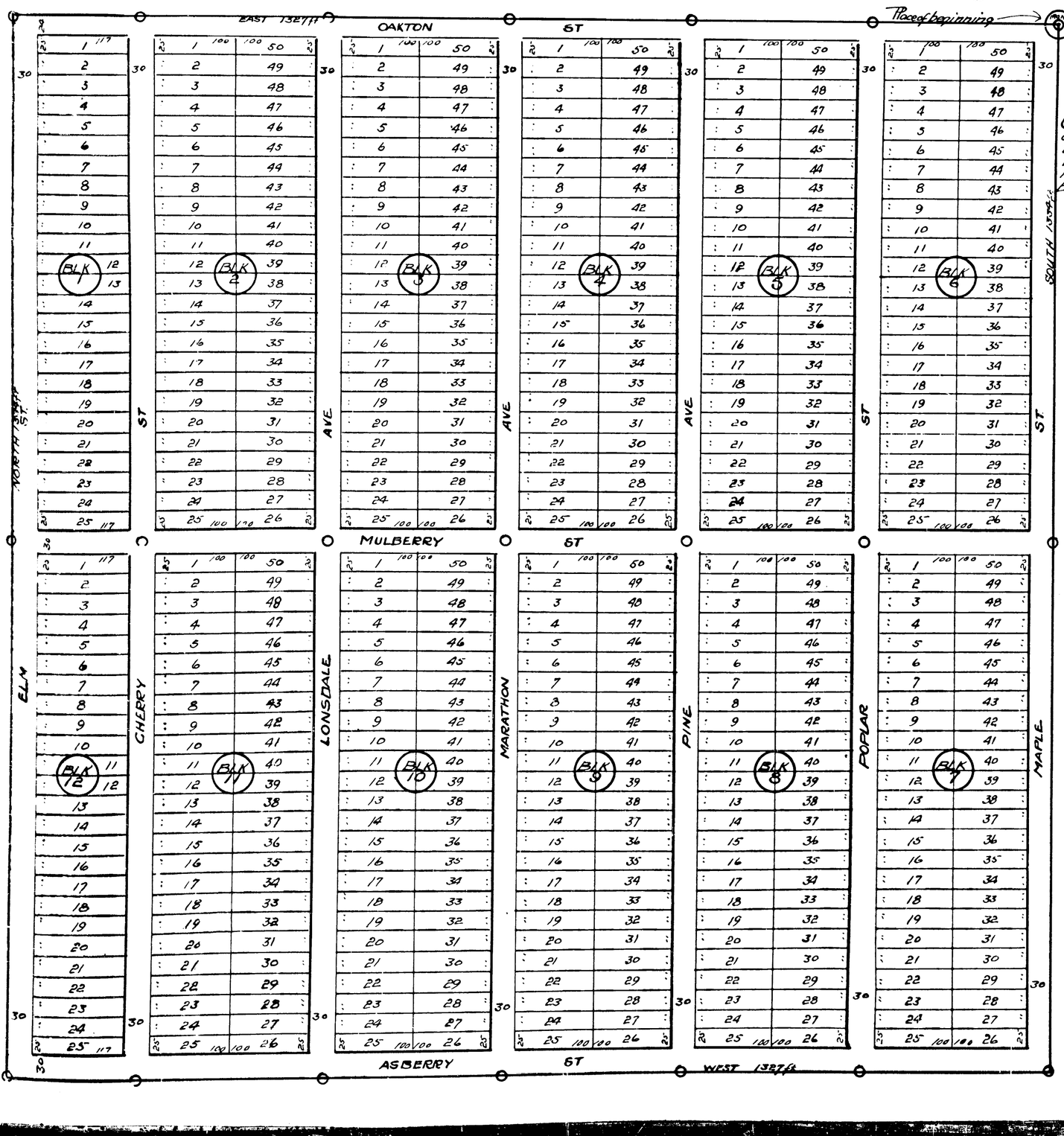

Description of Land platted

Commencing at a point 1320 ft south of the ¼ post, common to sections 21 and 28 T20N R14W Thence South 1334 ft, thence West 1327 ft thence North 1334 ft, thence East 1327 ft to place of beginning

N

SCALE

1 INCH = 100 ft

All dimensions are in feet and decimals there of.