5201

13680

PLAT OF STAR LAKE

SHEET No 1 SEE SHEETS Nos. 2-3 & 4



5202

13680

PLAT OF STAR LAKE

SHEET No. 2 SEE SHEETS Nos. 1-3 & 4



5202

13680

PLAT OF STAR LAKE

SHEET No. 2 SEE SHEETS Nos. 1-3 & 4



It is ordered, adjudged and decreed that the following portion of the Plat of Star Lake be set aside and Vacated by order of Circuit Court, April 17th 1916 — Blks. 54 to [illegible] inc. Entire length and width of the following streets from Lake Shore Drive to Mich. Ave. Cedar, Beech, Ash, Hemlock, Spruce, Elm, Maple, and Oak. Entire length and width of Lake Shore Drive from the East Sec. line of Sec. 26 T17 R14 W. to south Sec. line of said Sec. 26. North half of the entire length and width of Mich. Ave.

Filed Sept 1st [illegible] Vaucher [illegible] 1916

5204

13680

PLAT OF STAR LAKE

SHEET No. 4 SEE SHEETS Nos.-1-2&3-

SURVEYED AND PLATTED BY ROBERT L. RUSSELL SURVEYOR

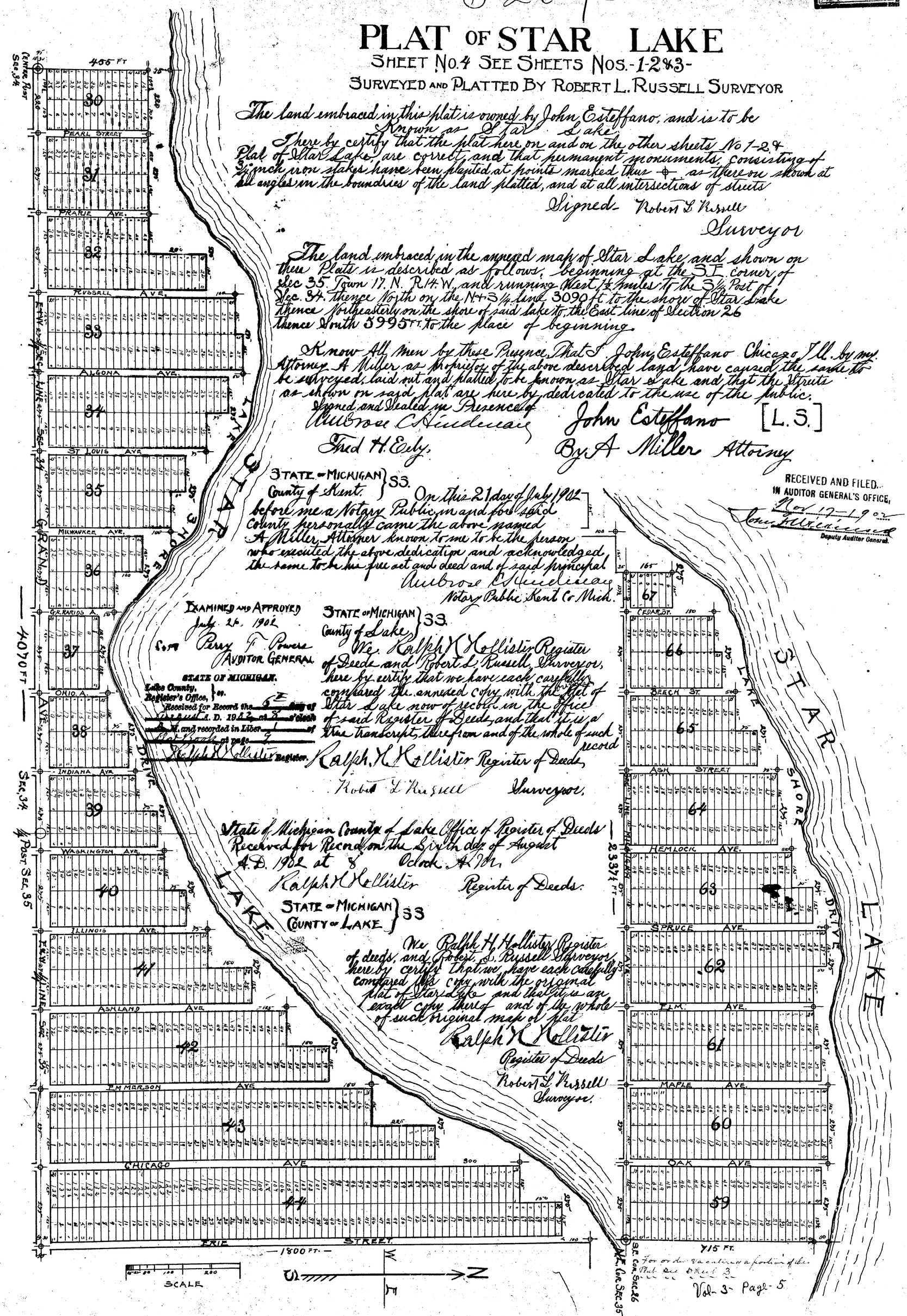

The land embraced in this plat is owned by John Esteffano, and is to be known as Star Lake

I here by certify that the plat here on and on the other sheets No 1-2-4 Plat of Star Lake, are correct, and that permanent monuments, consisting of ½ inch iron stakes have been planted at points marked thus ⊕ as there on shown at all angles in the boundries of the land platted, and at all intersections of streets

Signed Robert L Russell
Surveyor

The land embraced in the annexed map of Star Lake and shown on this Plate is described as follows, beginning at the S.E. corner of Sec 35 Town 17 N. R.14 W. and running West 1½ miles to the S¼ Post of Sec. 34. thence North on the N+S ¼ line 3090 ft to the shore of Star Lake thence Northeasterly on the shore of said lake to the East line of Section 26 thence South 5995 FT. to the place of beginning.

Know All Men by these Presence, That I John Esteffano Chicago Ill. by my Attorney A Miller as Proprietor of the above described land, have caused the same to be surveyed, laid out and platted, to be known as Star Lake and that the Streets as shown on said plat are hereby dedicated to the use of the public.

Signed and Sealed in Presence of
Ambrose C Hendricks
Fred H. Eely.

John Esteffano [L.S.]
By A Miller Attorney

STATE OF MICHIGAN } SS.
County of Kent. }
On this 21 day of July 1902 before me a Notary Public in and for said County personally came the above named A. Miller, Attorney known to me to be the person who executed the above dedication and acknowledged the same to be his free act and deed and of said principal

Ambrose C Hendricks
Notary Public Kent Co Mich.

RECEIVED AND FILED.
IN AUDITOR GENERAL'S OFFICE,
Nov 17-1902
Deputy Auditor General.

EXAMINED AND APPROVED
July 26. 1902
Perry F. Powers
AUDITOR GENERAL.

STATE OF MICHIGAN.
Lake County, Register's Office, } ss.
Received for Record the 6th day of August A. D. 1902 at 8 o'clock A. M. and recorded in Liber 1 of Plat Book at page 2
Ralph H Hollister Register.

STATE OF MICHIGAN } SS.
County of Lake }
We Ralph H Hollister Register of Deeds and Robert L. Russell Surveyor, here by certify that we have each carefully compared the annexed copy with the plat of Star Lake now of record in the Office of said Register of Deeds, and that it is a true transcript therefrom and of the whole of such record

Ralph H Hollister Register of Deeds,
Robert L Russell Surveyor.

State of Michigan County of Lake Office of Register of Deeds
Received for Record on the Sixth day of August A.D. 1902 at 8 O'clock A.M.
Ralph H Hollister Register of Deeds.

STATE OF MICHIGAN
COUNTY OF LAKE } SS

We Ralph H Hollister Register of deeds, and Robert L. Russell Surveyor, here by certify that we have each carefully compared the copy with the original plat of Star Lake and that it is an exact copy there of and of the whole of such original map or plat

Ralph H Hollister
Register of Deeds
Robert L Russell
Surveyor.

For order vacating a portion of the Plat see Book 3

Vol- 3- Page- 5

5201

13680

PLAT OF STAR LAKE

SHEET No 1 SEE SHEETS Nos. 2-3 & 4

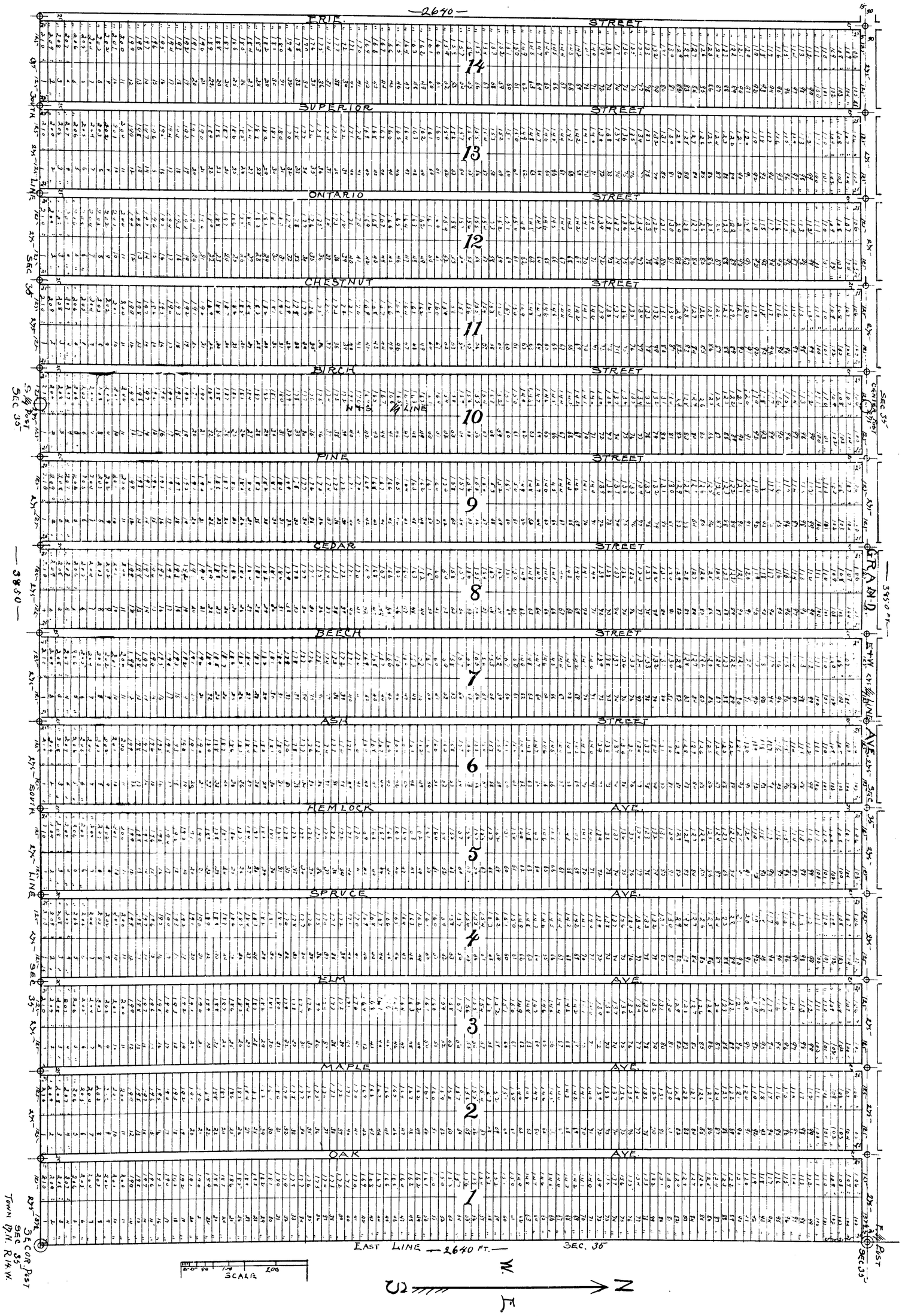

5202

13680

PLAT OF STAR LAKE

SHEET No. 2 SEE SHEETS Nos. 1-3 & 4



5202

13680

PLAT OF STAR LAKE

SHEET No. 2 SEE SHEETS Nos. 1-3 & 4

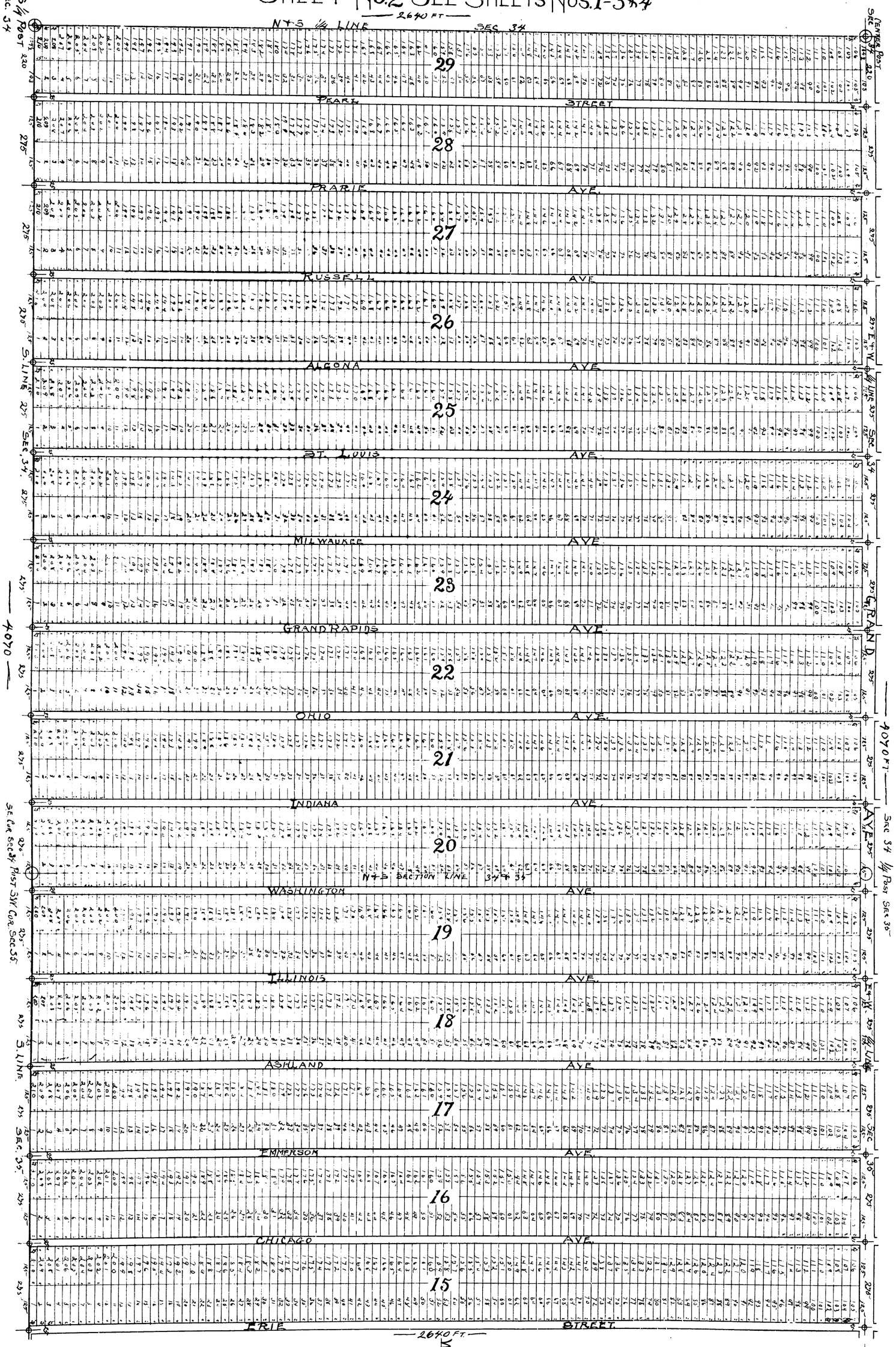

5203

13680

PLAT OF STAR LAKE

SHEET No 3 SEE SHEETS Nos. 1284



5204

13680

PLAT OF STAR LAKE

SHEET No. 4 SEE SHEETS NOS.-1-2&3-

SURVEYED AND PLATTED BY ROBERT L. RUSSELL SURVEYOR

The land embraced in this plat is owned by John Esteffano, and is to be Known as Star Lake.

I here by certify that the plat here on and on the other sheets No 1-2-4 Plat of Star Lake, are correct, and that permanent monuments, consisting of 3/4 inch iron stakes have been planted at points marked thus ⊕ as there on shown at all angles in the boundries of the land platted, and at all intersections of streets

Signed Robert L. Russell
Surveyor

The land embraced in the annexed map of Star Lake and shown on these Plats is described as follows, beginning at the S.E. corner of Sec 35. Town 17. N. R 14. W, and running West 1½ miles to the S¼ Post of Sec. 34. thence North on the N+S ¼ line 3090 ft. to the shore of Star Lake thence Northeasterly on the shore of said lake to the East line of Section 26 thence South 5995 ft. to the place of beginning.

Know All Men by these Presence, That I John Esteffano Chicago Ill. by my Attorney A Miller as proprietor of the above described land, have caused the same to be surveyed, laid out and platted, to be known as Star Lake and that the streets as shown on said plat are here by dedicated to the use of the public.

Signed and Sealed in Presence of
Ambrose C Hendricks
Fred H. Eely.

John Esteffano [L.S.]
By A Miller Attorney

STATE OF MICHIGAN } SS.
County of Kent.
On this 21 day of July 1902 before me a Notary Public in and for said County personally came the above named A Miller, Attorney known to me to be the person who executed the above dedication and acknowledged the same to be his free act and deed and of said principal
Ambrose C Hendricks
Notary Public Kent Co Mich.

RECEIVED AND FILED.
IN AUDITOR GENERAL'S OFFICE,
Nov 17-1902
Jesse Hollenbeck
Deputy Audite / General.

EXAMINED AND APPROVED
July 26 1902
Perry F Powers
AUDITOR GENERAL.

STATE OF MICHIGAN.
Lake County, } ss.
Register's Office,
Received for Record the 5th day of August A. D. 1902 at 8 o'clock A. M. and recorded in Liber 1 of Plat Book at page 5
Ralph H Hollister Register.

STATE OF MICHIGAN } SS.
County of Lake
We Ralph H Hollister Register of Deeds and Robert L. Russell Surveyor, here by certify that we have each carefully compared the annexed copy with the plat of Star Lake now of record in the office of said Register of Deeds, and that it is a true transcript therefrom and of the whole of such record
Ralph H Hollister Register of Deeds,
Robert L. Russell Surveyor.

State of Michigan County of Lake Office of Register of Deeds
Received for Record on the Sixth day of August A.D. 1902 at 8 Oclock A.M.
Ralph H Hollister Register of Deeds.

STATE OF MICHIGAN
COUNTY OF LAKE } SS

We Ralph H. Hollister Register of deeds, and Robert L. Russell Surveyor, here by certify that we have each carefully compared this copy with the original plat of Star Lake and that it is an exact copy there of and of the whole of such original map or plat
Ralph H Hollister
Register of Deeds
Robert L. Russell
Surveyor.

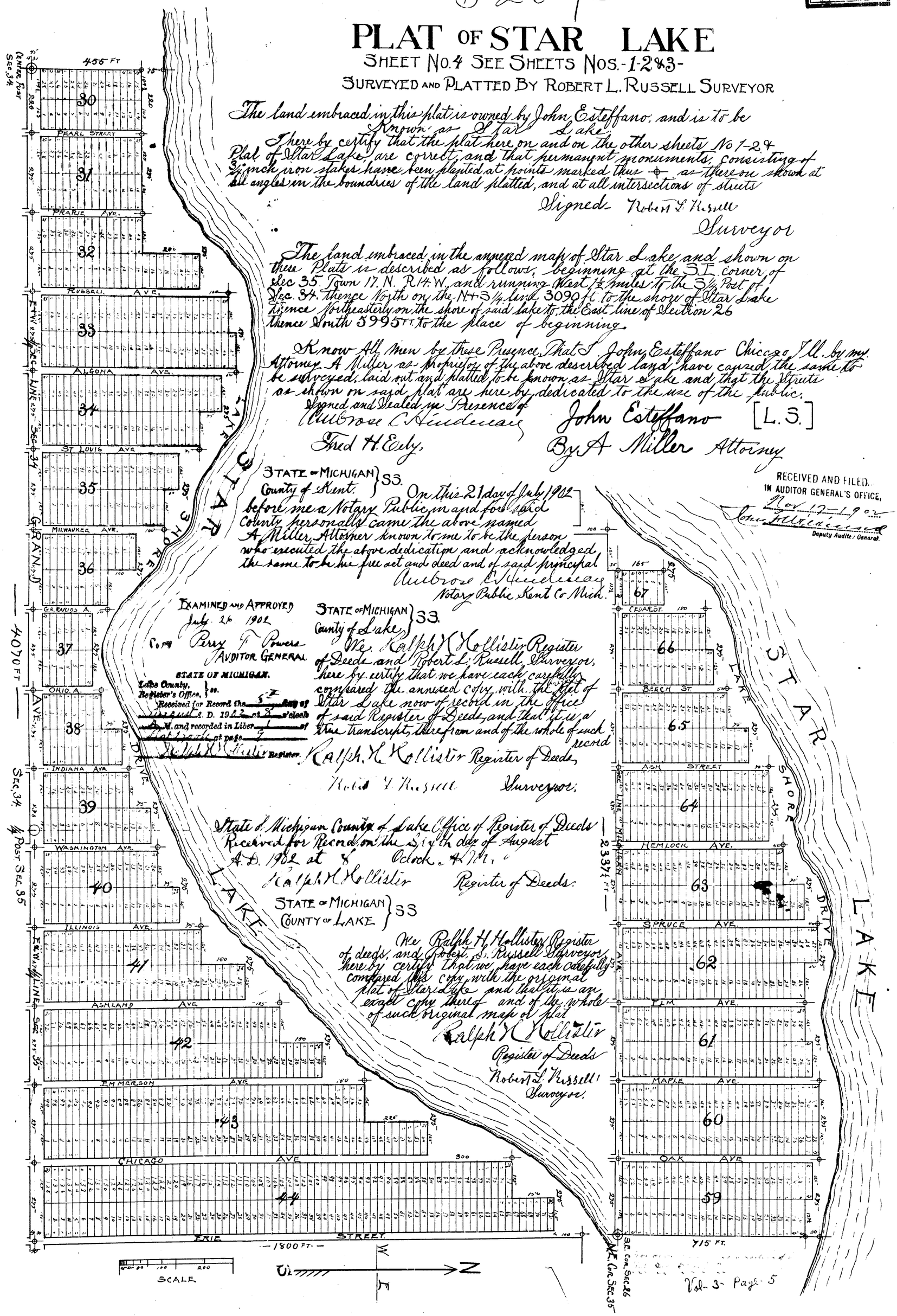

Vol-3- Page-5

****

PLAT ------ VILLAGE OF PEACOCK.

In the matter of the petition of George W. Swigart to vacate a part of the plat of the Village of Peacock.

Feb. 21, 1916.

Joseph Barton, Circuit Judge.

Voucher 769 ---- 1916.

Vol. 166 Page 13683

ORDERED that the following portion of the Village Plat of Peacock be vacated and set aside:

Entire Blocks 1 to 5, incl.
Lots 1 to 12, and 15 to 20, incl. Block 6.
Entire Blocks 8 to 11, and 14 to 26 incl.
Lots 1 to 20 and 27 to 35, incl., Block 27.
Lots 1 to 17, 24 to 28 incl., Block 28.
Entire length and width of following streets: Myrtle, Poplar, Oak, Beech, Hemlock, Work, Bartlett, Main, First, Second, Third, and Fourth.

Lake Street from the intersection of Cherry to Hemlock.

Cherry from the intersection of Maple and Main to Lake.

Maple from the intersection of Fifth to the intersection of Lake.

PLAT ----- STAR LAKE.

In the matter of the petition of Oscar Homburger and Frederick C. Hawkins to vacate a part of the Plat of Star Lake.

April 17th, 1916.

CHARLES A. WITHEY, Circuit Judge.

Voucher 770. --- 1916.

Vol. 166 Page. 13680

ORDERED that the following portion of the Plat of Star Lake, viz.:

Entire Blocks 59 to 67 incl.

Entire length and width of the following streets; from Lake Shore Drive to Michigan Avenue: Cedar, Beech, Ash, Hemlock, Spruce, Elm, Maple, and Oak.

The entire width of Lake Shore Drive from the east Section line of Section 26 to the south section line of said Section, in Town 17 north, Range 14 west; also the north half of the entire length and width of Michigan Avenue, be vacated and set aside.

---

16 X

ClibPDF - www.fastio.com