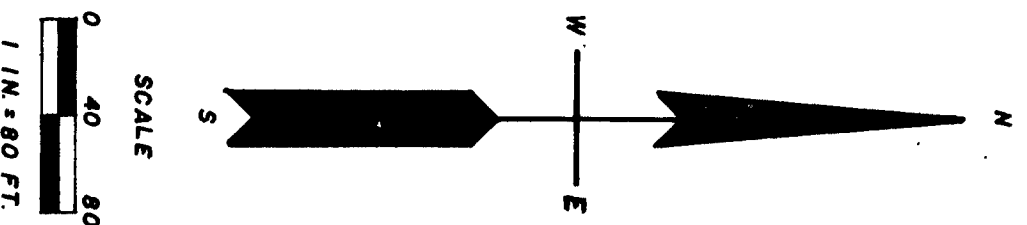


**GOVERNMENT LAKE**  
PART OF THE S1/2-SW1/4 SEC. 27  
T19N R13W WEBBER TWP. LAKE CO, MICH

49419

COPY

CURVE DATA			
CURVE	DELTA ANGLE	RADIUS	LENGTH
H	112°33'30"	36.21'	71.34'
I	247°53'30"	60.00'	259.59'
J	84°45'04"	10.172	15.86'
K	84°45'04"	76.72'	113.49'
L	77°30'00"	62.30'	84.27'
M	77°30'00"	24.92'	33.71'
N	73°31'21"	20.00'	25.66'
O	243°01'21"	60.00'	254.46'
P	76°44'07"	129.16'	172.98'
Q	76°44'07"	63.16'	84.59'
R	90°00'00"	30.00'	47.12'
S	90°00'00"	30.00'	47.12'
T	73°31'21"	20.00'	25.66'
U	259°31'21"	60.00'	269.67'
V	55°23'00"	57.16'	55.23'



NOTES  
ALL DIMENSIONS ARE IN FEET AND DECIMALS  
ALL CURVE MEASUREMENTS ARE ARC DIMENSIONS  
ALL LAKE LOTS FRONT ON THE WATER, EXCEPT LOTS 27, 28, 46, AND THE LOT LINES EXTEND TO THE WATERS EDGE AT RIGHT ANGLES TO THE WATERS EDGE  
SHEET 2 OF 2 SHEETS

**SURVEYOR'S CERTIFICATE**  
I HEREBY CERTIFY THAT THE PLAT HEREON DELINEATED IS A CORRECT ONE AND THAT PERMANENT METAL MONUMENTS CONSISTING OF BARS NOT LESS THAN ONE-HALF INCH IN DIAMETER AND THIRTY-SIX INCHES IN LENGTH, ENCASED IN A CONCRETE CYLINDER AT LEAST FOUR INCHES IN DIAMETER AND THIRTY-SIX INCHES IN LENGTH HAVE BEEN PLACED AT ALL POINTS MARKED THUS (O) AS THEREON SHOWN AT ALL INTERSECTIONS OF STREETS, AND AT ALL INTERSECTIONS OF THE LINES OF STREETS WITH THE BOUNDARIES OF THE PLAT AS SHOWN ON SAID PLAT. PREPARED AND DRAFTED UNDER THE DIRECTION OF

*George B. Booda*  
George B. Booda  
BALDWIN, MICH.

**CERTIFICATE OF APPROVAL BY BOARD OF COUNTY ROAD COMMISSIONERS**

THIS PLAT HAS BEEN EXAMINED AND WAS APPROVED ON THE 4<sup>th</sup> DAY OF May 1967 BY THE LAKE COUNTY BOARD OF ROAD COMMISSIONERS.

N. E. WICKS CHAIRMAN ALFRED KIMREY, MEMBER

ALBERT BERZLEY MEMBER

**COUNTY TREASURERS CERTIFICATE RELATING TO TAXES**  
(SEC. 135, ACT 206, 1893, AS AMENDED-SEC. 211, 135, C.L. 1948) OFFICE OF COUNTY TREASURER, LAKE CO.  
I HEREBY CERTIFY, THAT THERE ARE NO TAX LIENS OR TITLES HELD BY THE STATE ON THE LANDS DESCRIBED HEREON, AND THAT THERE ARE NO TAX LIENS OR TITLES HELD BY INDIVIDUALS ON SAID LANDS, FOR THE FIVE YEARS PRECEDING THE 11 DAY OF May 1967 AND THAT THE TAXES FOR SAID PERIOD OF FIVE YEARS ARE PAID, AS SHOWN BY THE RECORDS OF THIS OFFICE. THIS CERTIFICATE DOES NOT APPLY TO TAXES, IF ANY, NOW IN PROCESS OF COLLECTION BY TOWNSHIP, CITY OR VILLAGE COLLECTING OFFICERS.

EARL GIBSON COUNTY TREASURER

**CERTIFICATE OF MUNICIPAL APPROVAL**  
THIS PLAT WAS APPROVED BY THE TOWNSHIP BOARD OF THE TOWNSHIP OF WEBBER AT A MEETING HELD ON THE 27 DAY OF April 1967  
THE COMPLEES WITH SEC. 19-A AND THE WIDTH OF AND THE LOTS CONFORM WITH REQUIREMENTS OF SEC. 30, ACT 172, OF 1929 AS AMENDED.

MARY LOUGHS TWP. CLERK

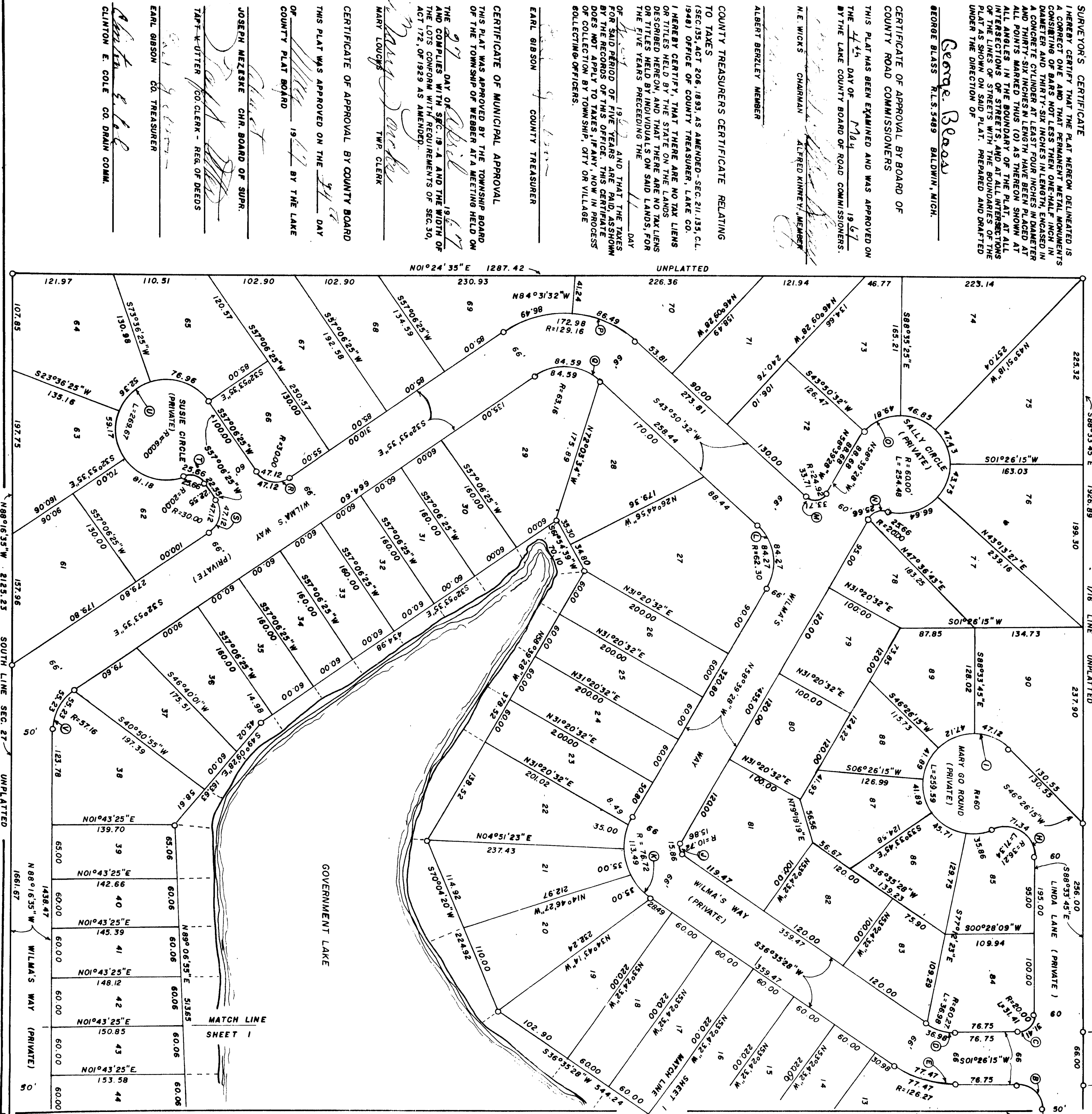
**CERTIFICATE OF APPROVAL BY COUNTY BOARD**  
THIS PLAT WAS APPROVED ON THE 11 DAY OF May 1967 BY THE LAKE COUNTY PLAT BOARD

JOSEPH NEZESKE CHR. BOARD OF SUPR.

TAPT \* UTTER CO. CLERK - REG. OF DEEDS

EARL GIBSON CO. TREASURER

CLINTON E. COLE CO. DRAIN COMM.





# GOVERNMENT LAKE

PART OF THE S 1/2 - SW 1/4 SEC. 27  
T18N R13W WEBBER TWP LAKE CO, MICH.

49419

COPY

DEDICATION  
KNOW ALL MEN BY THESE PRESENTS, THAT I, DONALD R SMITH,  
UNDER THE TERMS OF A TRUST AGREEMENT WITH HAROLD VAN  
DOMEREN, CHARLES A. WIGGINS AND NORMAN J. GOTTSCHALL  
BENEFICIARIES, DATED DECEMBER 30TH 1966, AND RECORDED IN THE  
OFFICE OF THE REGISTER OF DEEDS FOR LAKE COUNTY, MICHIGAN  
LIER 79 PAGE 51, HAVE CAUSED THE LANDS IN THE ANNEXED PLAT  
TO BE SURVEYED, LAID OUT AND PLATTED TO BE KNOWN AS  
GOVERNMENT LAKE PART OF THE S 1/2 - SW 1/4 SEC. 27 T18N R13W  
WEBBER TWP LAKE CO, MICH. AND THAT LINDA LAKE, WILMA'S WAY,  
MARY GO ROUND, SALLY CIRCLE AND SUSIE CIRCLE AS SHOWN ON  
SAID PLAT ARE PRIVATE AND DEDICATED TO THE USE OF THE LOT  
OWNERS IN SAID PLAT.

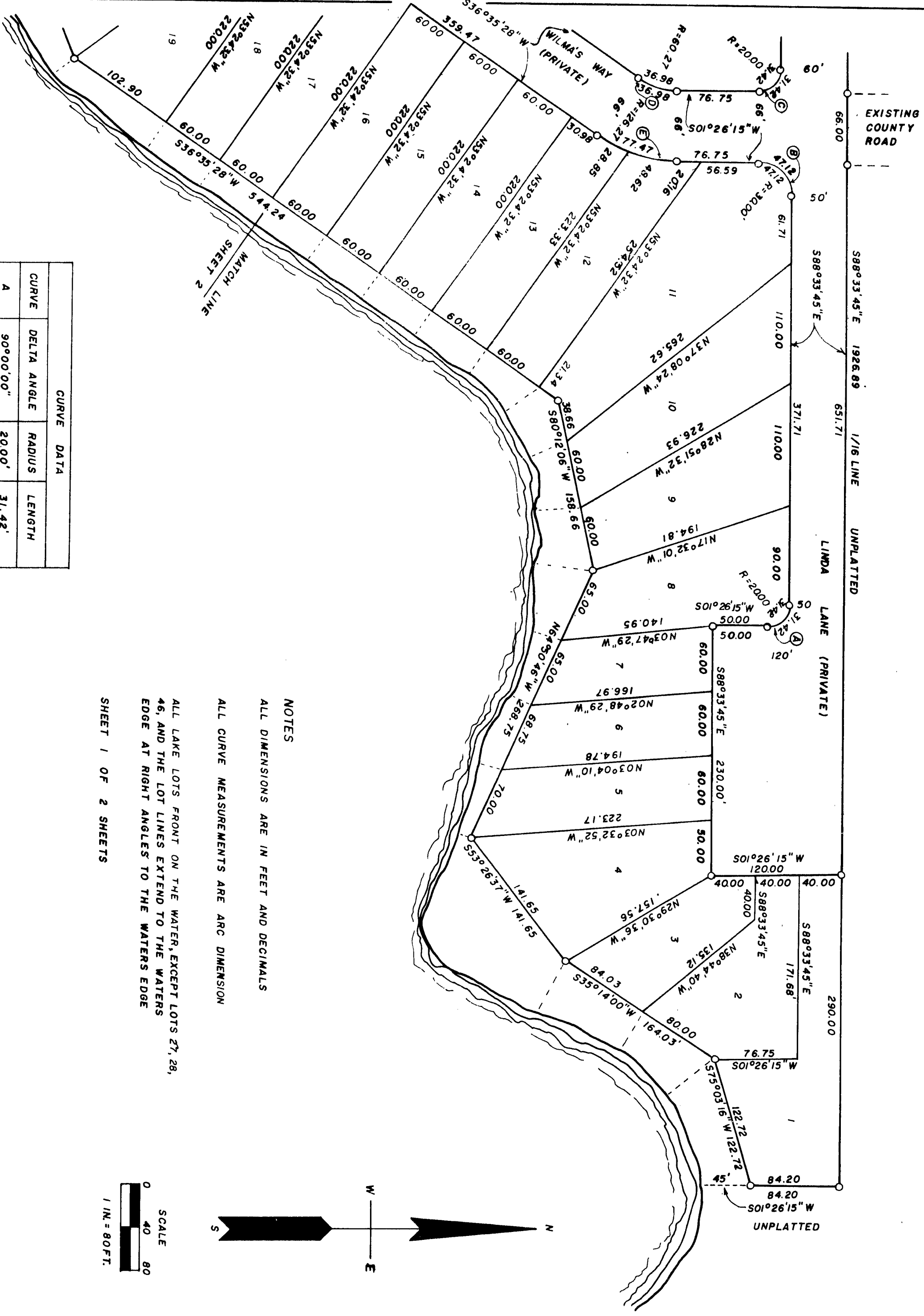
STATE OF MICHIGAN ) s.s.  
COUNTY OF LAKE )  
ON THIS 29<sup>th</sup> DAY OF April 1967 BEFORE  
ME, A NOTARY PUBLIC IN AND FOR SAID COUNTY, PERSONALLY CAME  
THE ABOVE NAMED DONALD R. SMITH, TRUSTEE, KNOWN TO ME TO BE  
THE PERSON WHO EXECUTED THE ABOVE DEDICATION, AND ACKNOW-  
LEDGED THE SAME TO BE HIS FREE ACT AND DEED.

George Bliss  
NOTARY PUBLIC LAKE CO, MICH.  
MY COMMISSION EXPIRES NOV. 16, 1970

Donald F. Smith (L.S.)  
TRUSTEE  
404 LOVETTE ST.  
CHARLOTTE, MICH.  
SIGNED AND SEALED IN PRESENCE OF

George Bliss WITNESS  
SAMY BARNETT WITNESS

DESCRIPTION  
THE LAND ENRAGED IN THE ANNEXED PLAT OF GOVERNMENT  
LAKE PART OF THE S 1/2 - SW 1/4 SEC. 27 T18N R13W WEBBER  
TWP LAKE CO, MICH. IS DESCRIBED AS FOLLOWS: BEGINNING  
AT A POINT ON THE SOUTH LINE OF SAID SEC. N89°16'35"W  
192.46 FT. FROM THE SOUTH COR. OF SAID SEC., THENCE N89°16'  
35"W ALONG SAID SOUTH SEC. LINE 2125.23 FT., THENCE N  
01°24'35"E 1827.42 FT. TO THE SOUTH 1/16 LINE OF SAID SEC.,  
THENCE S88°33'45"E ALONG SAID SOUTH 1/16 LINE 1926.89 FT.,  
THENCE S70°04'20"W 224.32 FT.,  
THENCE S71°02'15"W 84.20 FT., THENCE S73°03'16"W 122.72 FT.,  
THENCE S33°04'00"W 164.03 FT., THENCE S33°06'37"W 141.65 FT.,  
THENCE N64°00'46"W 264.75 FT., THENCE S80°12'06"W 158.66 FT.,  
THENCE S36°35'28"W 544.24 FT., THENCE S70°04'20"W 224.32 FT.,  
THENCE N58°39'28"W 378.32 FT., THENCE S61°05'43"W 70.10 FT.,  
THENCE S32°03'35"E 434.98 FT., THENCE S49°09'26"E 163.63 FT.,  
THENCE N89°08'55"E 511.65 FT., THENCE S71°00'20"E 313.43 FT.,  
THENCE N87°03'33"E 196.67 FT., THENCE N71°09'40"E 348.67 FT.,  
THENCE S24°32'42"E 283.30 FT. TO THE POINT OF BEGINNING  
PLAT CONTAINS A TOTAL OF 90 LOTS.

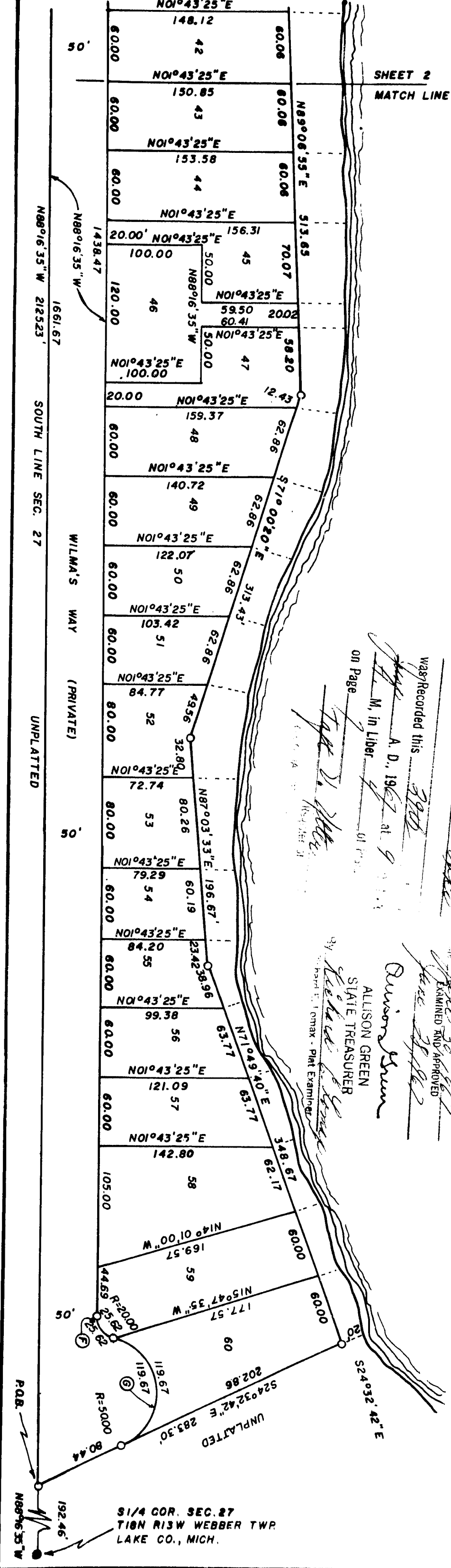


CURVE	DELTA ANGLE	RADIUS	LENGTH
A	90°00'00"	20.00'	31.42'
B	90°00'00"	30.00'	47.12'
C	90°00'00"	20.00'	31.42'
D	35°09'13"	60.27'	36.98'
E	35°09'13"	126.27'	77.47'
F	73°23'54"	20.00'	25.62'
G	137°07'47"	50.00'	119.67'

NOTES  
ALL DIMENSIONS ARE IN FEET AND DECIMALS  
ALL CURVE MEASUREMENTS ARE ARC DIMENSION  
ALL LAKE LOTS FRONT ON THE WATER, EXCEPT LOTS 27, 28,  
46, AND THE LOT LINES EXTEND TO THE WATERS  
EDGE AT RIGHT ANGLES TO THE WATERS EDGE  
SHEET 1 OF 2 SHEETS

COPY

REGISTER'S Office  
County of Lake ) S.S.  
Part of Government Lake  
was Recorded this 29th day of April 1967 at 9 o'clock AM in Liberty of Page  
George Bliss  
Notary Public  
STATE TREASURER  
ALLISON GREEN  
By George Bliss  
Notary Public



S 1/4 COR. SEC. 27  
T18N R13W WEBBER TWP  
LAKE CO, MICH.