

Also

delivered no 8
27"
July - draw 11" 1928

TOLEWICD NO 8

FILED IN REGISTER GENERAL'S DEN.

July 28-1928
John F. Halloway

Ernie Johnson

The SOUTHWEST 1/4 of SECTION 7, TOWNSHIP 17 NORTH RANGE 12 WEST LAKE COUNTY MICHIGAN

Examined and Approved
July 28-1928
John F. Halloway
County Treasurer

Certificate of Municipal Approval
This plot was approved by the township board of the township of Waterford Michigan on the 27th day of July AD 1928
Ernie Johnson
Township Clerk

Certificate of Approval by County board
This plot was approved on the 16th day of July AD 1928
John F. Halloway
County Treasurer

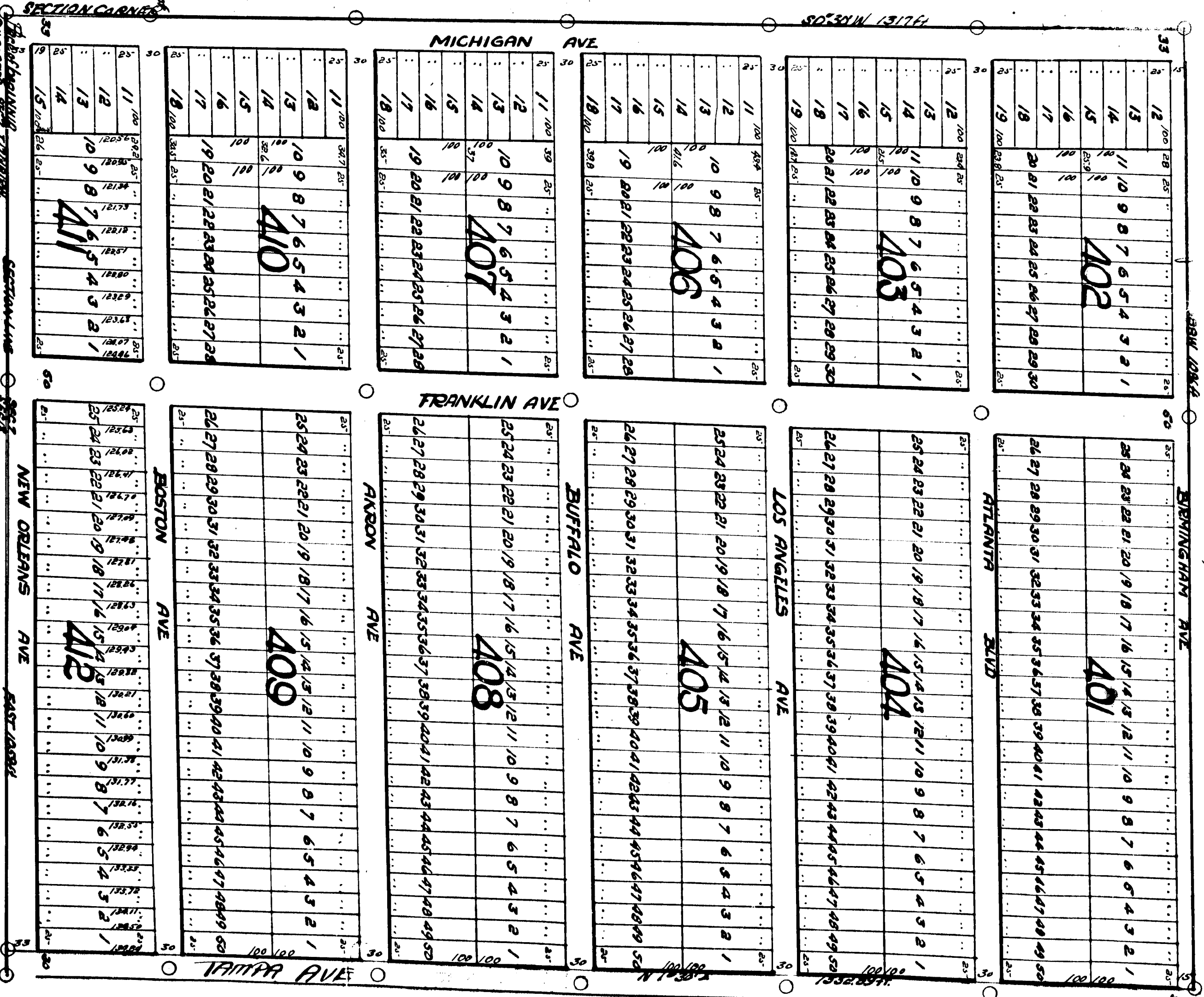

Surveyors certificate:
I hereby certify that the plot hereon delineated is correct and that permanent monuments consisting of one inch iron pipes set in a concrete block marked D and 48 inches long have been planted at all corners marked thus 'O' in the boundaries of the land plotted and of all line-anchors of streets
John F. Halloway Registered surveyor

Know All Men By these Presents That I William M. Jensen of Tuscola Michigan caused the contents hereof in the general order to be surveyed laid out and plotted in the general order of the southwest 1/4 of the southwest 1/4 of section 7, township 17 North Range 12 West Lake County Michigan, and that the streets are here by designated in the platting
William M. Jensen Trustee
Signed and sealed
In presence of
John F. Halloway
State of Michigan
County of Lake

On this 14th day of June AD 1928 before me personally appeared a party public in good favor said county, personally signed the above indented plat and in my view is and he is the same person who executed the above decision and acknowledged the same to be his free act and deed as such facts
My commission expires 28th day of May Public

County Treasurers Certificate relating to Taxes
Section 3332 C.L. 1915 Office of
County Treasurer - Lake County
I hereby certify that there are no tax liens or titles held by the State on the land described in the on-chained plot and that there are no tax liens or titles held by individuals on said land for the five years preceding the 1st day of June AD 1928 and that the taxes for said period of five years are paid as shown by the records of this office
Walter Bull County Treasurer

Description of land plotted
The land embraced in the on-chained plot of TOLEWICD NO 8 is described as follows
Beginning at the south west corner of section 7 T17N R12W
Thence East 1039 1/2 feet N 30 1/2 E 322 8 1/2 feet S 88 1/2 W 108 1/2 feet thence S 0 3/4 W 137 1/2 feet to place of beginning



July 26 11⁰⁰ AM '26

Yellowed No 8
July - June 1926

TOLEWILD NO 8

The SOUTHWEST 1/4 of SECTION 7, TOWNSHIP 17 NORTH RANGE 12 WEST LAKE COUNTY MICHIGAN

July 26 1926
J. R. Atwater

W. J. Atwater
July 28 1926

W. J. Atwater

Know All Men By these presents That I William T. Leonard of the County of Lake Michigan do hereby certify that the land embraced in the green shaded plat hereon is the same as the land described in the plat of the south west 1/4 of the south west 1/4 of section 7, township 17 north range 12 west of lake county Michigan, and that the streets here by designated in the plat are

Benningham Ave
Los Angeles Ave
Buffalo Ave
Franklin Ave
Michigan Ave
Boston Ave
New Orleans Ave
East 108th St

15'

W. J. Atwater
County Clerk

W. J. Atwater
County Treasurer

Surveyor's certificate:

I hereby certify that the plat hereon delineated is correct and that permanent monuments consisting of one inch iron pipes set in a concrete block anchor D and 4 1/2 inch iron have been planted at all points marked thus 'O' in the boundaries of the land plotted and at all intersections of streets

W. J. Atwater
Registered Surveyor

On this 14th day of June 1926 I personally came to the office of the County Treasurer and examined the above described plat and acknowledged the same to be his free and lawful act and deed.

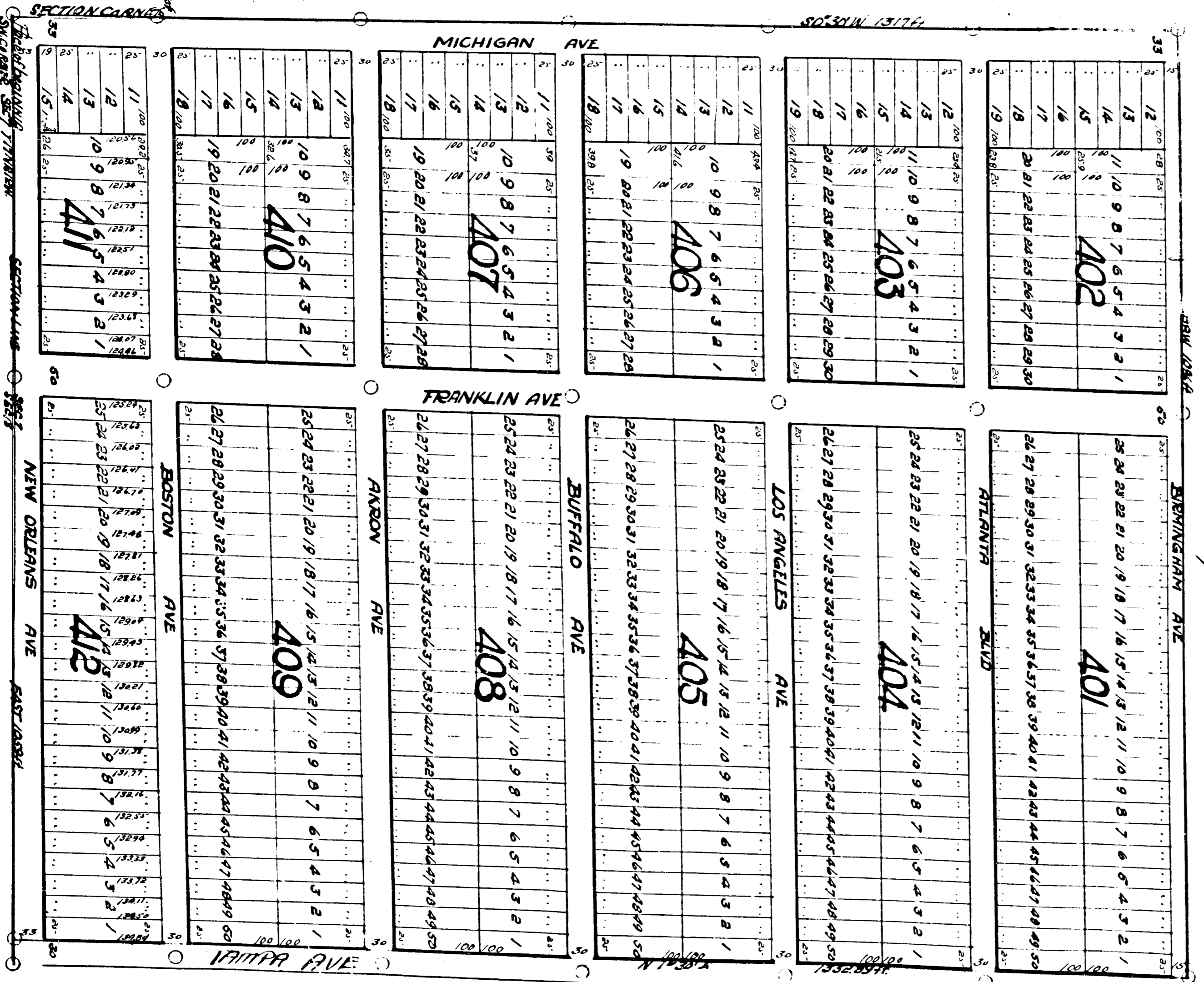
My commission expires July 1926

County Treasurer's Certificate relating to taxes Section 3350 C.L. 1915 Office of County Treasurer - Lake County

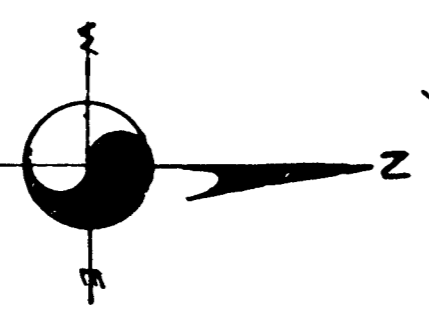
Thereby certify that there are no tax liens or other claims against the land described in the on annexed plat and that there are no tax liens or other claims against the land and that the taxes for said period of five years are paid as shown by the records of this office

W. J. Atwater
County Treasurer

The land embraced in the annexed plat of TOLEWILD NO 8 is described as follows Beginning at the south west corner of section 7 T17N R12W Thence East 108 9/16 feet W 301 E 132 89 ft thence S 88 W 108 6 ft thence S 0 30 W 137 77 ft to place of beginning



SCALE
1 inch = 100 feet
All dimensions are in feet and decimals thereof



to check records Lake Co.

LAKE COUNTY ROAD COMMISSION BALDWIN, MICHIGAN

COMMISSIONERS:
N. E. WICKS, CHAIRMAN
ALFRED KINNEY
ALBERT BERZLEY

ARTHUR C. MILLER, SUPT.
RICHARD P. BRADFORD, CLERK
GAIL B. MARSHALL, ENG.

Baldwin, Michigan
February 25, 1965

CERTIFIED COPY OF RESOLUTION To change names of roads

The following resolution was adopted at a regular meeting of the Lake County Road Commission held on February 19, 1965.

Present: Commissioners Wicks, Kinney, Berzley.

Moved by Commissioner Berzley supported by Commissioner Kinney

That the following resolution be adopted:

Be it resolved by the Board of County Road Commissioners of Lake County, that the names of certain roads be changed to comply with house numbering system of 800 numbers to the mile and uniformity of names throughout the entire county as follows:

The road on the county line between Lake and Newaygo Counties generally known as Youngs Road and County Line Road be changed to 96 th. Street.

The road running East and West across the county between Townships in T.17 N. and T.18 N. generally known as Neck Road and Hamlin Road be changed to 48 th. Street.

The road running East and West across the county between Townships in T.18 N. and T. 19 N. generally known as Hamilton Road, Thomas Road and Memory Road be changed to Centerline Road.

The road running East and West across the county between Townships in T.19 N. and T.20 N. generally known as Lake Road, Macey Road and Brook Road be changed to 6 Mile Road.

The road on the county line between Lake and Hixford-Manistee Counties unnamed be known as 14 Mile Road.

The road running East and West across the county (1) Section North of road between Townships in T.19 N. and T.20 N. generally known as 5 Mile Road, Wheeler Road and Meyers Road be changed to 7 Mile Road.

The road running North and South across the county between Townships in R.12 W. and R.13 W. generally known as Foreman Road and Cherry Road all to be known as Foreman Road.

The road running North and South across the county between Townships in R.13 W. and R.14 W. generally known as Johnson Road and Town Line Road all to be known as Johnson Road.

The road on the county line between Lake and Mason Counties generally known as North Branch Road and Tyndal Road all to be known as North Branch Road.

The road running North and South across the county (2) sections East of road between Townships in R.13 W. and R.14 W. generally known as Peacock Road and 6 Mile Road all to be known as Peacock Road.

The road running North and South across the county (3) Sections East of road between Townships in R.13 W. and R.14 W. generally known as Aster Road and Wolf Lake Road all to be known as Aster Road.

and be it further resolved that within 30 days after adoption of such resolution the Secretary of the Board shall forward to the Auditor General and record with the Register of Deeds of the County of Lake a Certified Copy of same, together with a certificate giving the names of any Plats or subdivisions effected by such resolution.

Yeas: Wicks, Kinney and Berzley
Nays: None

STATE OF MICHIGAN)
COUNTY OF LAKE)

I, Gail B. Marshall, Secretary of the Board of Lake County Road Commissioners of the County of Lake, do hereby certify that the above and foregoing is a true and correct copy of a resolution entered February 19, 1965 in the proceedings of the Lake County Road Commission, as appears of record in my office and that each and every Township in the County of Lake, also the following Plats or Subdivisions:

- ① Pine River Retreat - Village of Baldwin - Barnett Parade Subdivision
- ② Deer Trail Crossing - Idlewild Twin-Lakes, - Idlewild Terrace - Idlewild Terrace No. 3 - Idlewild Terrace No. 1 - Idlewild Heights No. 1 - Thompsons Terrace No. 1 - Thompsons Terrace - Idlewild Heights No. 2 - Idlewild Terrace
- ③ No. 4 - Idlewild Terrace No. 6 - Idlewild No. 7 - Idlewild Heights No. 3 - Idlewild
- ④ No. 8 - Idlewild Terrace No. 2 - Wilsons Paradise Heights No. 1 - Wilson Paradise Garden No. 2 - Idlewild Heights, is effected by such resolution, and that I have compared the same with the original, and that it is a true transcript thereof and of the whole thereof.

1 - 25717	9 - 18886	18 - 20949	Dated at Baldwin, Michigan
2 - 12026	10 - 22613	19 - 19969	this 25 th. day of February, 1965.
3 - 46427	11 - 18889		
4 - 46980	12 - 29443		
5 - 16972	13 - 22610		
6 - 16970	14 - 24901		
7 - 20950	15 - 20944		
8 - 20948	16 - 20946		
	17 - 22609		
		20 - 20960	
		21 - 18579	

Gail B. Marshall
Gail B. Marshall, Secretary of Board