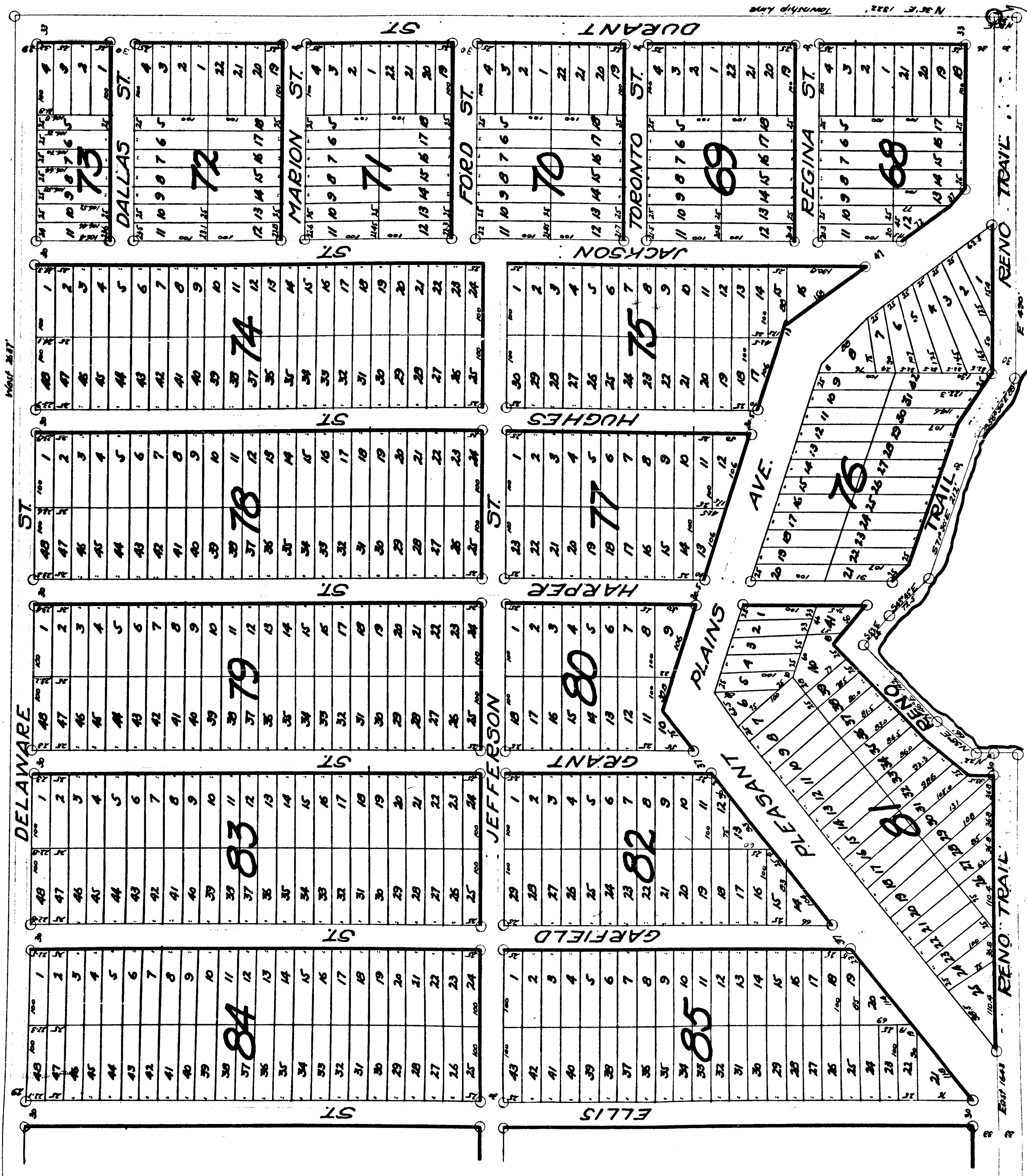


IDLEWILD TERRACE NO. 3

LAKE COUNTY, MICHIGAN.
The S½ of NE ¼ Sec. 13, T17N, R13W.

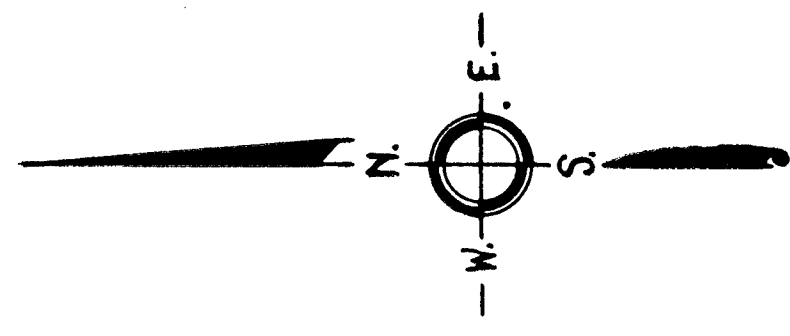
Examined and App. 1920

84 OK 120
8126



Place of Beginning
1/4 Section East side of
Sec. 13, T17N, R13W.

LAKE OF WOODS



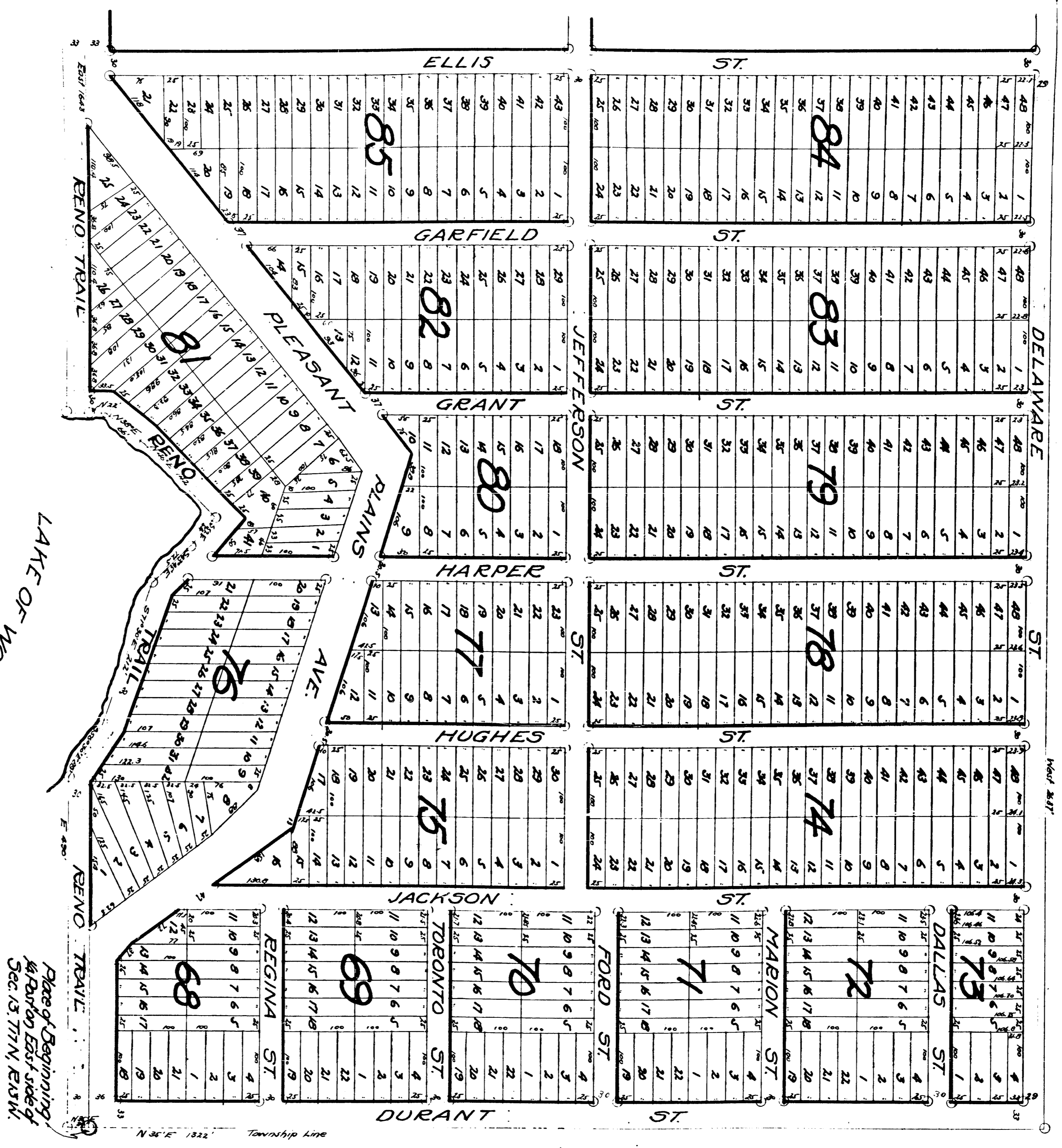
SCALE
100 FT. = 1 INCH
All dimensions
are given in feet
and decimals.

Plat in 2 Sheets.
Sheet 2.

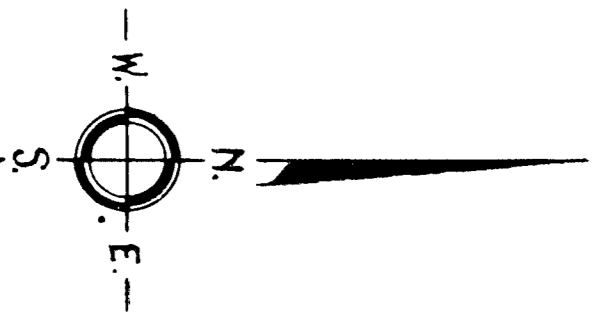
IDLEWILD TRAPRACE NO. 3

20950

LAKE COUNTY, MICHIGAN.
The S½ of NE ¼ Sec. 13, T17N, R13W.



Place of Beginning
¼ Section East side of
Sec. 13, T17N, R13W.



SCALE
1" = 1/4 MILE
NOT TO BE USED
FOR DISTANCES
OR DESCRIPTIONS

Plat in 2 Sheets,
Sheet 2.

No check required

Lake Co.

LAKE COUNTY ROAD COMMISSION

BALDWIN, MICHIGAN

COMMISSIONERS:
N. E. WICKS, CHAIRMAN
ALFRED KINNEY
ALBERT BERZLEY

ARTHUR C. MILLER, SUPT.
RICHARD P. BRADFORD, CLERK
GAIL B. MARSHALL, ENG.

CERTIFIED COPY OF RESOLUTION To change names of roads

Baldwin, Michigan
February 25, 1965

The following resolution was adopted at a regular meeting of the Lake County Road Commission held on February 19, 1965.
Present: Commissioners Wicks, Kinney, Berzley.

Moved by Commissioner Berzley supported by Commissioner Kinney

That the following resolution be adopted: Be it resolved by the Board of County Road Commissioners of Lake County, that the names of certain roads be changed to comply with house numbering system of 800 numbers to the mile and uniformity of names throughout the entire county as follows:

The road on the county line between Lake and Newaygo Counties generally known as Youngs Road and County Line Road be changed to 96 th. Street.

The road running East and West across the county between Townships in T.17 N. and T.18 N. generally known as Neck Road and Hamlin Road be changed to 48 th. Street.

The road running East and West across the county between Townships in T.18 N. and T. 19 N. generally known as Hamilton Road, Thomas Road and Memory Road be changed to Centerline Road.

The road running East and West across the county between Townships in T.19 N. and T.20 N. generally known as Lake Road, Macey Road and Brook Road be changed to 6 Mile Road. The road on the county line between Lake and Hixford-Manistee Counties unnamed be known as 14 Mile Road.

The road running East and West across the county (1) Section North of road between Townships in T.19 N. and T.20 N. generally known as 5 Mile Road, Wheeler Road and Meyers Road be changed to 7 Mile Road.

The road running North and South across the county between Townships in R.12 W. and R.13 W. generally known as Foreman Road and Cherry Road all to be known as Foreman Road.

The road running North and South across the county between Townships in R.13 W. and R.14 W. generally known as Johnson Road and Town Line Road all to be known as Johnson Road.

The road on the county line between Lake and Mason Counties generally known as North Branch Road and Tyndal Road all to be known as North Branch Road.

The road running North and South across the county (2) sections East of road between Townships in R.13 W. and R.14 W. generally known as Peacock Road and 6 Mile Road all to be known as Peacock Road.

The road running North and South across the county (3) Sections East of road between Townships in R.13 W. and R.14 W. generally known as Aster Road and Wolf Lake Road all to be known as Aster Road.

and be it further resolved that within 30 days after adoption of such resolution the Secretary of the Board shall forward to the Auditor General and record with the Register of Deeds of the County of Lake a Certified Copy of same, together with a certificate giving the names of any Plats or subdivisions effected by such resolution.

Yeas: Wicks, Kinney and Berzley
Nays: None

STATE OF MICHIGAN)
COUNTY OF LAKE)

I, Gail B. Marshall, Secretary of the Board of Lake County Road Commissioners of the County of Lake, do hereby certify that the above and foregoing is a true and correct copy of a resolution entered February 19, 1965 in the proceedings of the Lake County Road Commission, as appears of record in my office and that each and every Township in the County of Lake, also the following Plats or Subdivisions:

- ① Pine River Retreat - Village of Baldwin - Barnett Parade Subdivision
- ② Deer Trail Crossing - Idlewild Twin-Lakes, - Idlewild Terrace - Idlewild Terrace No. 3 - Idlewild Terrace No. 1 - Idlewild Heights No. 1 - Thompsons Terrace No. 1 - Thompsons Terrace - Idlewild Heights No. 2 - Idlewild Terrace
- ③ No. 4 - Idlewild Terrace No. 6 - Idlewild No. 7 - Idlewild Heights No. 3 - Idlewild
- ④ No. 8 - Idlewild Terrace No. 2 - Wilsons Paradise Heights No. 1 - Wilson Paradise Garden No. 2 - Idlewild Heights, is effected by such resolution, and that I have compared the same with the original, and that it is a true transcript thereof and of the whole thereof.

1 - 25717	9 - 18886	18 - 20949	Dated at Baldwin, Michigan
2 - 12026	10 - 22613	19 - 19969	this 25 th. day of February, 1965.
3 - 46427	11 - 18889		
4 - 46980	12 - 29443		
5 - 16972	13 - 22610		
6 - 16970	14 - 24901		
7 - 20950	15 - 20944		
8 - 20948	16 - 20946		
	17 - 22609		
		20 - 20960	
		21 - 18579	

Gail B. Marshall
Gail B. Marshall, Secretary of Board